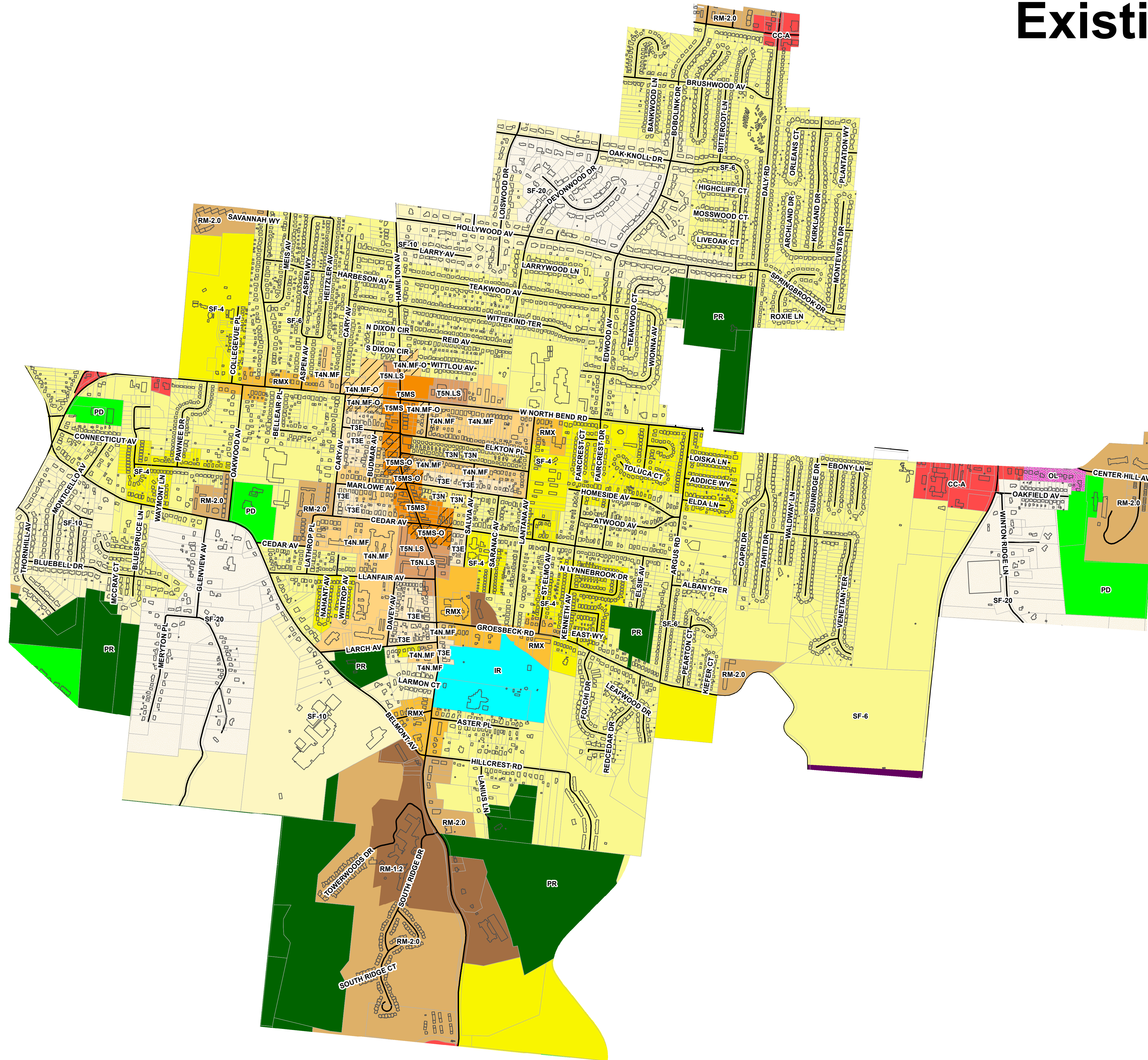






















# Existing Zoning: College Hill



## Legend

-  Buildings
-  Parcels
-  Railroads
-  T3E: T3 Estate
-  T3N: T3 Neighborhood
-  T4N.MF: T4N Medium Footprint
-  T4N.MF-O: T4N Medium Footprint - Open
-  T5MS: T5 Main Street
-  T5MS-O: T5 Main Street - Open
-  T5N.LS: T5N Large Setback
-  SF-20: Single Family - 20,000 SF lots
-  SF-10: Single Family - 10,000 SF lots
-  SF-6: Single Family - 6,000 SF lots
-  SF-4: Single Family - 4,000 SF lots
-  RMX: Residential Mixed - 1 to 3 units
-  RM-2.0: Residential Multi-family - 2,000 SF of land per unit
-  RM-1.2: Residential Multi-family - 1,200 SF of land per unit
-  OL: Office Limited
-  CC-M: Commercial Community - Mixed
-  CC-A: Commercial Community - Auto-oriented
-  MA: Manufacturing Agriculture
-  ML: Manufacturing Limited
-  IR: Institutional Residential
-  PD: Planned Development
-  PR: Park and Recreational

